



GPS Map Camera

Kalaburagi, Karnataka, India

8RHF+M74, Vidya Nagar, Kalaburagi, Karnataka 585105, India

Lat 17.329085°

Long 76.823425°

23/02/24 02:36 PM GMT +05:30





GPS Map Camera

Kalaburagi, Karnataka, India

8RHF+M74, Vidya Nagar, Kalaburagi, Karnataka 585105, India

Lat 17.329085°

Long 76.823425°

23/02/24 02:36 PM GMT +05:30

Google



GPS Map Camera

Kalaburagi, Karnataka, India



8RHF+M74, Vidya Nagar, Kalaburagi, Karnataka 585105, India

Lat 17.329085°

Long 76.823425°

23/02/24 02:36 PM GMT +05:30

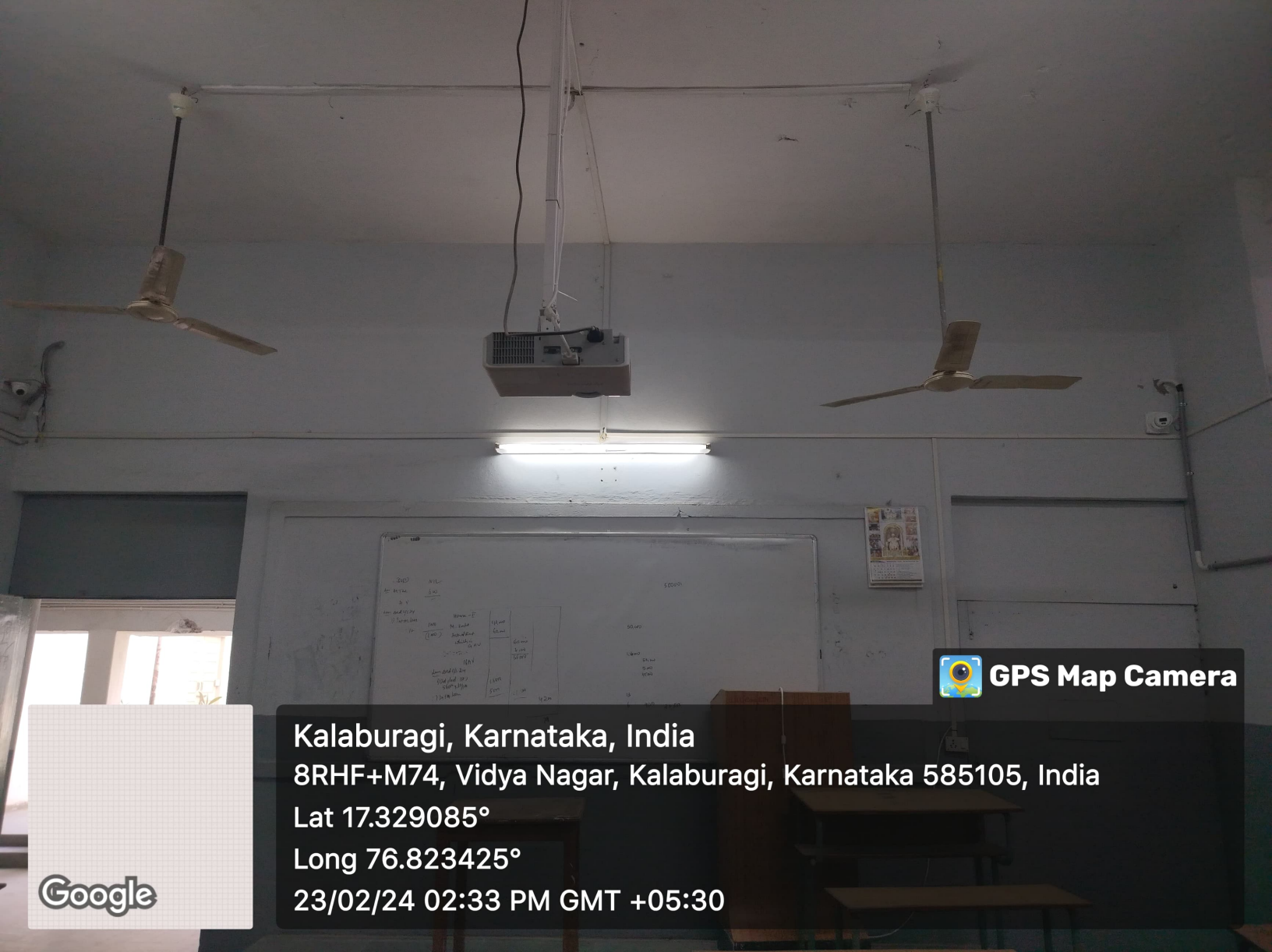
Google



GPS Map Camera

Kalaburagi, Karnataka, India
8RHF+M74, Vidya Nagar, Kalaburagi, Karnataka 585105, India
Lat 17.329085°
Long 76.823425°
23/02/24 02:34 PM GMT +05:30





GPS Map Camera

Kalaburagi, Karnataka, India

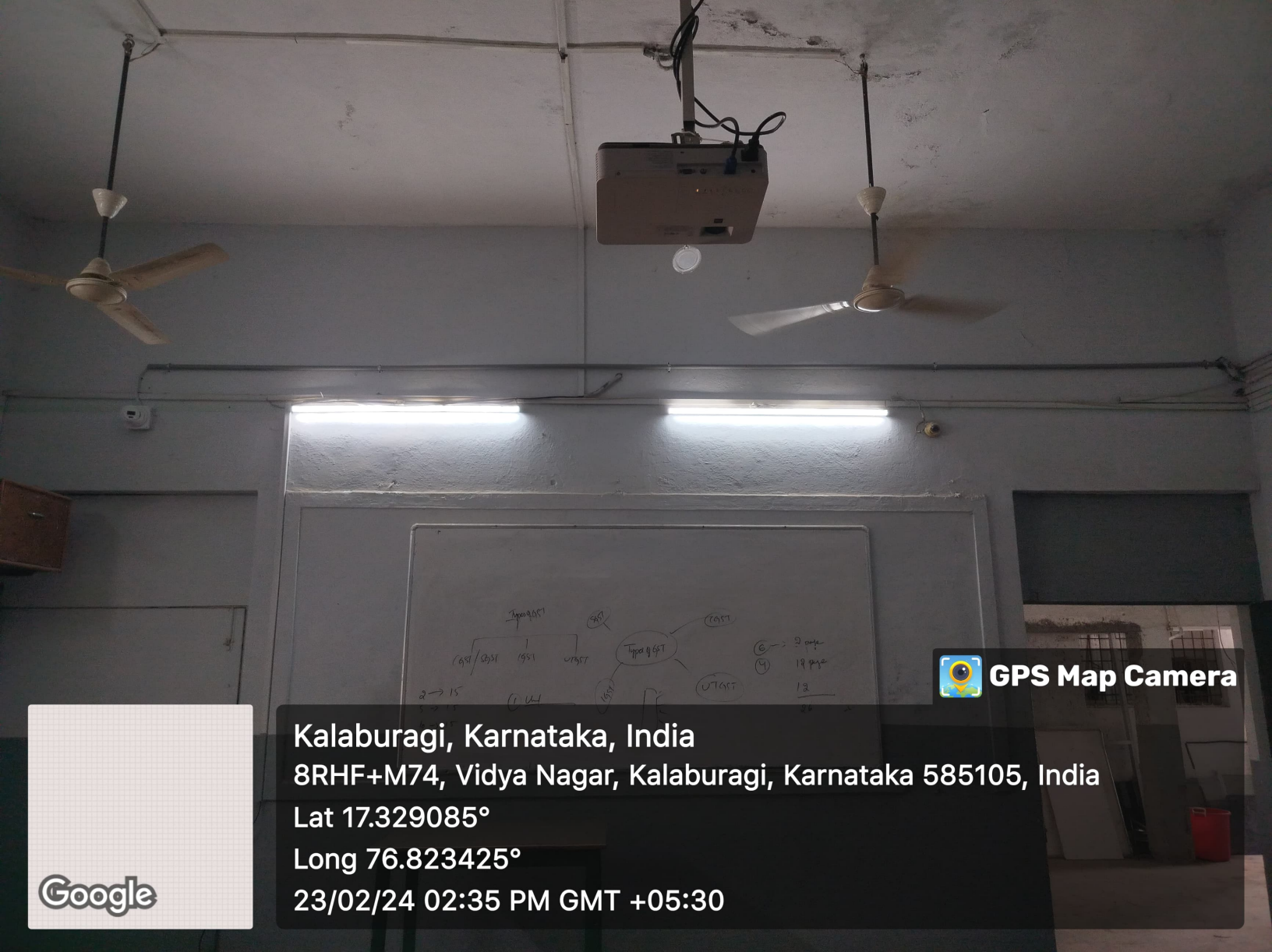
8RHF+M74, Vidya Nagar, Kalaburagi, Karnataka 585105, India

Lat 17.329085°

Long 76.823425°

23/02/24 02:33 PM GMT +05:30

Google



GPS Map Camera

Kalaburagi, Karnataka, India



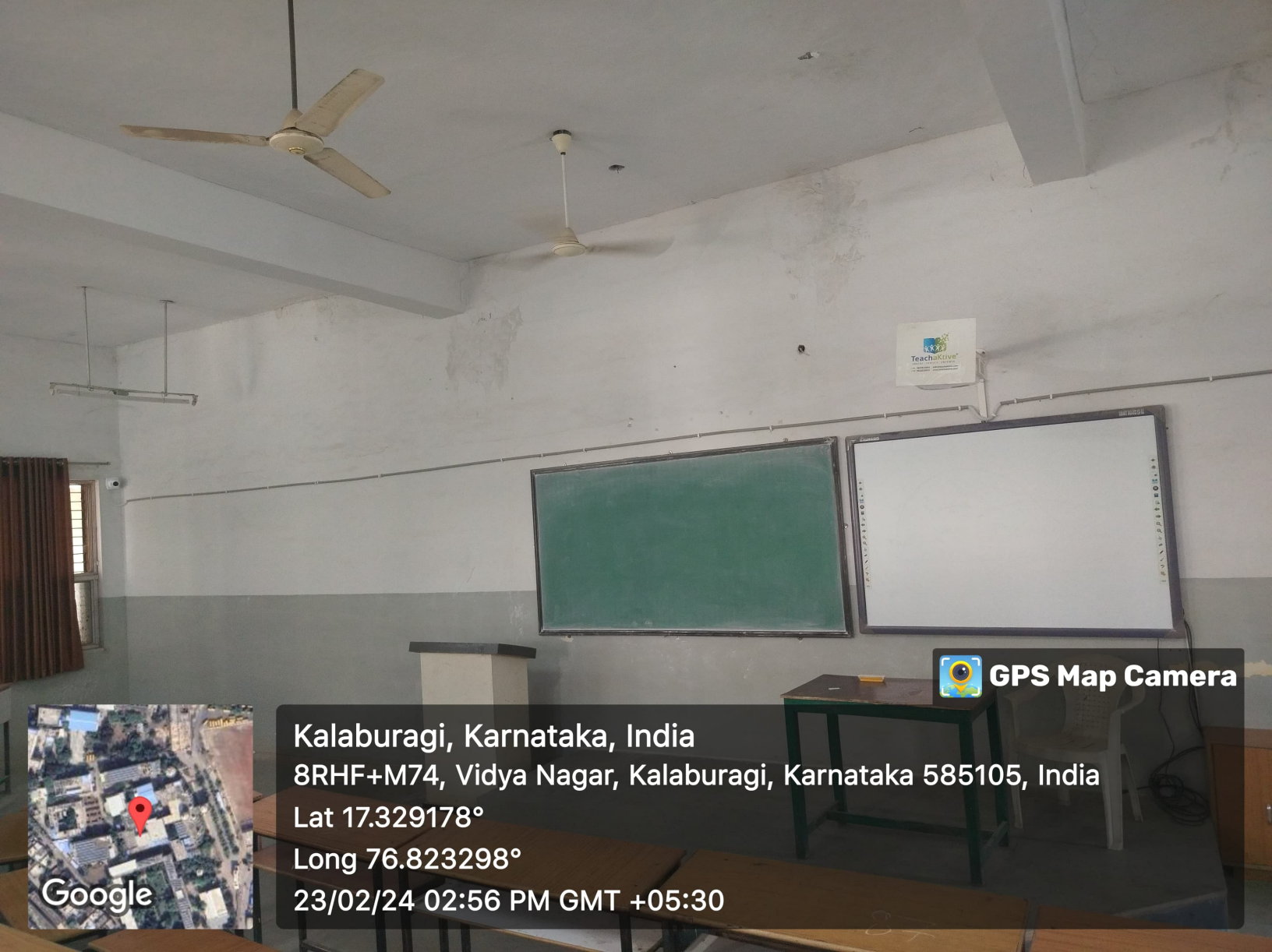
8RHF+M74, Vidya Nagar, Kalaburagi, Karnataka 585105, India

Lat 17.329085°

Long 76.823425°

23/02/24 02:35 PM GMT +05:30

Google



GPS Map Camera


Kalaburagi, Karnataka, India

8RHF+M74, Vidya Nagar, Kalaburagi, Karnataka 585105, India


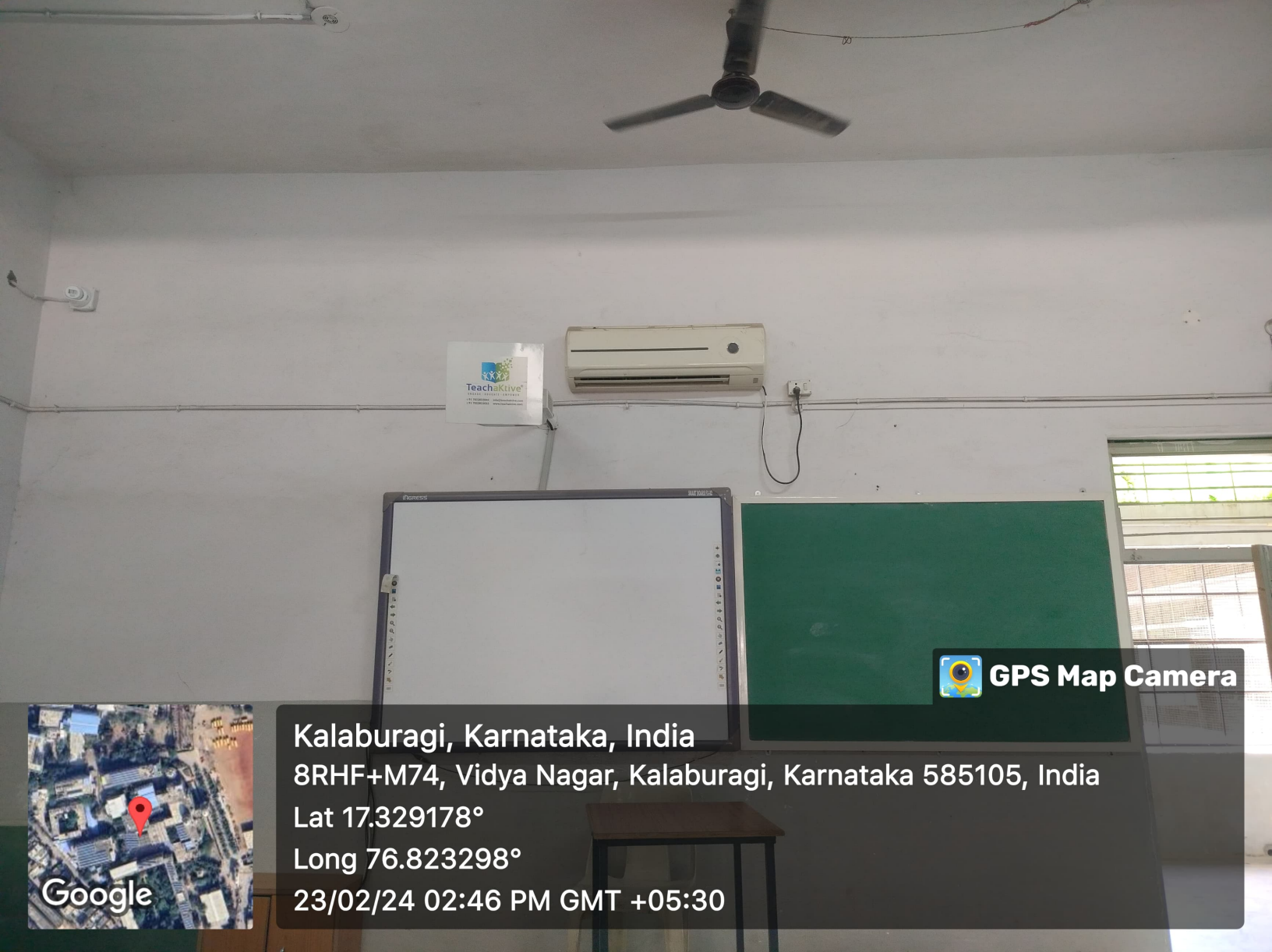
Lat 17.329178°

Long 76.823298°

23/02/24 02:56 PM GMT +05:30





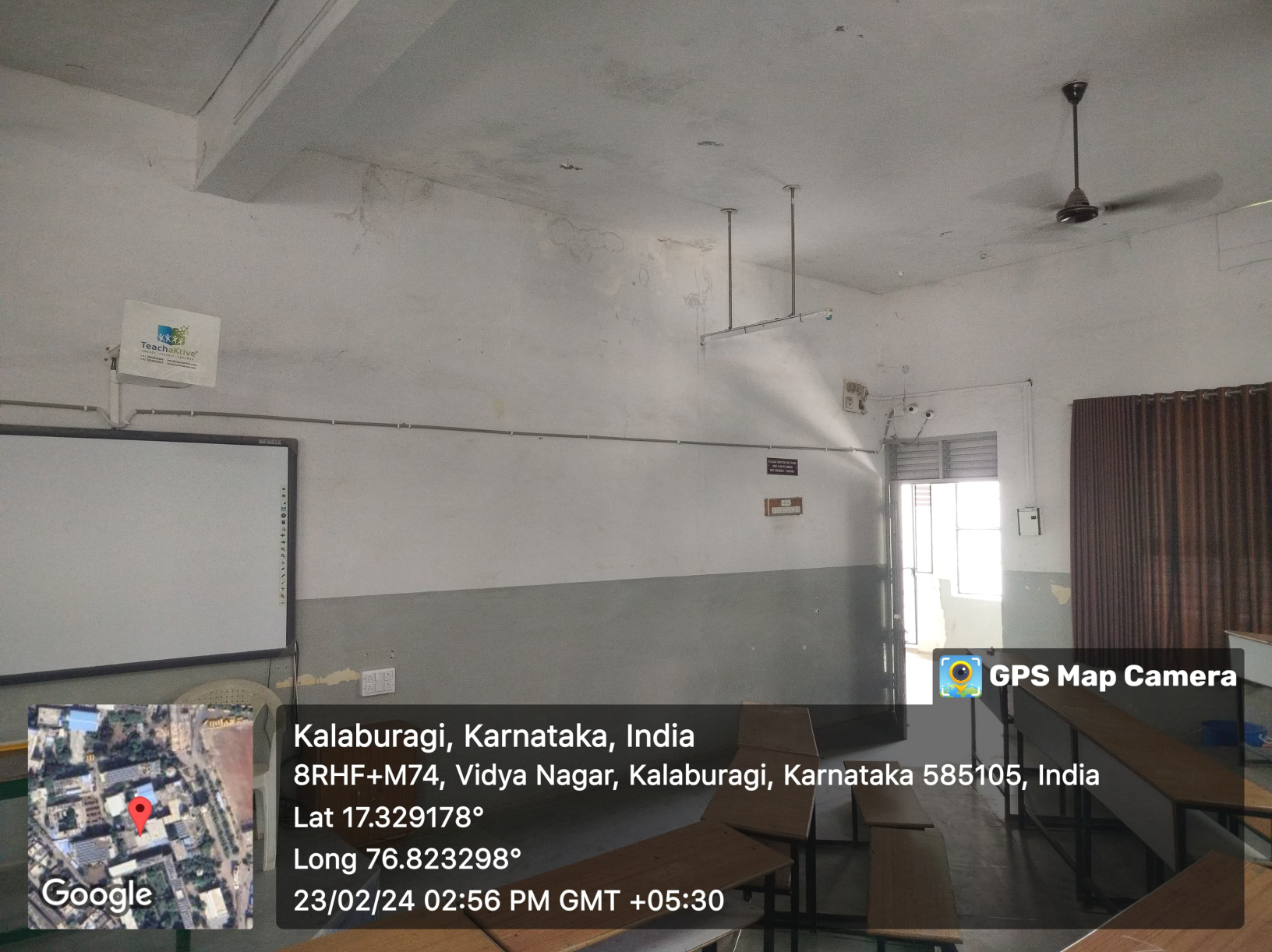
Google





GPS Map Camera

Kalaburagi, Karnataka, India
8RHF+M74, Vidya Nagar, Kalaburagi, Karnataka 585105, India
Lat 17.329178°
Long 76.823298°
23/02/24 02:46 PM GMT +05:30





 **GPS Map Camera**



Kalaburagi, Karnataka, India
8RHF+M74, Vidya Nagar, Kalaburagi, Karnataka 585105, India
Lat 17.329178°
Long 76.823298°
23/02/24 02:56 PM GMT +05:30

AQUOS

UGC MUMBAI Q.B.C.O DEPARTMENT OF ADM



GPS Map Camera


Kalaburagi, Karnataka, India
 8RHF+M74, Vidya Nagar, Kalaburagi, Karnataka 585105, India


Lat 17.329085°
 Long 76.823425°

23/02/24 02:30 PM GMT +05:30



SHARP

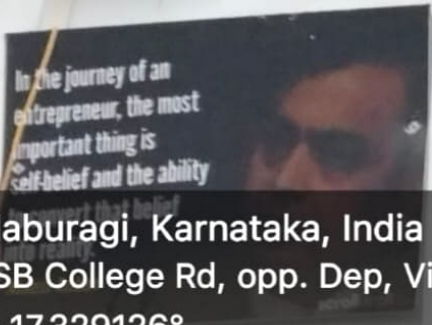




 **GPS Map Camera**

Kalaburagi, Karnataka, India
8RHF+M74, Vidya Nagar, Kalaburagi, Karnataka 585105, India
Lat 17.329085°
Long 76.823425°
23/02/24 02:31 PM GMT +05:30





 **GPS Map Camera**



Kalaburagi, Karnataka, India
3, SB College Rd, opp. Dep, Vidya Nagar, Kalaburagi, Karnataka 585103, India
Lat 17.329126°
Long 76.823221°
23/02/24 11:38 AM GMT +05:30

Google



GPS Map Camera

Kalaburagi, Karnataka, India

8RHF+M74, Vidya Nagar, Kalaburagi, Karnataka 585105, India


Lat 17.329178°

Long 76.823298°


23/02/24 02:50 PM GMT +05:30

Google



 **GPS Map Camera**

Kalaburagi, Karnataka, India
8RHF+M74, Vidya Nagar, Kalaburagi, Karnataka 585105, India
Lat 17.329085°
Long 76.823425°
23/02/24 02:31 PM GMT +05:30





 **GPS Map Camera**

Kalaburagi, Karnataka, India
8RHF+M74, Vidya Nagar, Kalaburagi, Karnataka 585105, India
Lat 17.329085°
Long 76.823425°
23/02/24 02:31 PM GMT +05:30






 **GPS Map Camera**

Kalaburagi, Karnataka, India
8RHF+M74, Vidya Nagar, Kalaburagi, Karnataka 585105, India
Lat 17.329085°
Long 76.823425°
23/02/24 02:39 PM GMT +05:30





 **GPS Map Camera**

Kalaburagi, Karnataka, India
8RHF+M74, Vidya Nagar, Kalaburagi, Karnataka 585105, India
Lat 17.329085°
Long 76.823425°
23/02/24 02:38 PM GMT +05:30


Google

RIAN

 GPS Map Camera

Kalaburagi, Karnataka, India
8RHF+M74, Vidya Nagar, Kalaburagi, Karnataka 585105, India
Lat 17.329085°
Long 76.823425°
23/02/24 02:40 PM GMT +05:30

Google



HYDERABAD THURSDAY

the

J

Our Company was incorporated in "Special Provision of Section 432 of the Companies Act, 1956" that effect. Pursuant to resolutions passed on 10th October 2000, the Company was re-incorporated in a deemed Company was changed from "Sesual Property & Via which was confirmed by an order of the Company Registrar of Companies, Maharashtra at Mumbai" (No. certificate of incorporation dated August 26, 2022 was

Registered and Corporate

PROMOTE

INITIAL PUBLIC OFFERING OF [•] EQUITY OF [•] PER EQUITY SHARE (THE "ISSU

Juniper Hotels Limited is a

The Issue

• QIB Portion: Not less th.

THE FLOOR PRICE IS 34.2 TIMES THE PRICE TO EARNING BIDS CAN BE MADE FOR

in accordance with the recommendation of Committee of Independent Directors based on quantitative factors/ KPIs disclosed in the financial statements, as applicable, disclosed in the "Basis for Issue Price" section on pages 139-150 of the RHP and provided below in this advertisement.

above provided price band is based on the weighted average cost of capital ("WACA") of primary and secondary market transactions, as applicable, disclosed in the "Basis for Issue Price" section on pages 139-150 of the RHP and provided below in this advertisement.


an investment decision, potential investors must only rely on the information included in the Red Herring Prospectus and the terms of the Issue, including the risks involved and any other external sources of information about the Issue available in any manner.

RISKS TO INVESTORS:

past: Our Company and our Subsidiaries have incurred losses in the past:

Six months ended	Fiscal
September 30, 2023	2023
	2022
	2021

7. **Fixed Expenses:** A portion of our operating expenses such as employee related costs, insurance costs, lease rentals for land, power and fuel and finance costs are relatively fixed in nature, constituting 57.21%, 58.33%, 55.90%, 58.02% and 58.19% of our total

 **GPS Map Camera**



Kalaburagi, Karnataka, India
8RHF+M74, Vidya Nagar, Kalaburagi, Karnataka 585105, India
Lat 17.329085°
Long 76.823425°
23/02/24 02:41 PM GMT +05:30



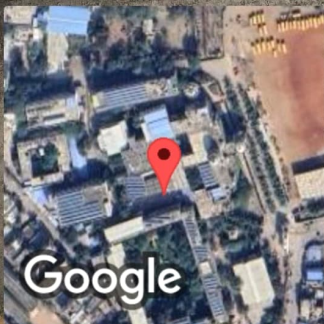
GPS Map Camera

Kalaburagi, Karnataka, India
8RHF+M74, Vidya Nagar, Kalaburagi, Karnataka 585105, India
Lat 17.329085°
Long 76.823425°
23/02/24 02:39 PM GMT +05:30

Google



 **GPS Map Camera**




Kalaburagi, Karnataka, India
8RHF+M74, Vidya Nagar, Kalaburagi, Karnataka 585105, India
Lat 17.329085°
Long 76.823425°
23/02/24 02:42 PM GMT +05:30

UGC XIth PLAN

S.B.C.C.

HP S1935a



SHARNBASVESHWAR COLLEGE OF COMMERCE

Home | Admin Dashboard

- Dashboard
- Users Details
- Upload Bulk Users
- Activate Bulk Users
- Member Delete list
- Usage Statistics
- Invoice / Receipt

DASHBOARD

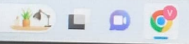
Sharnbasveshwar College of Commerce

- Address: Sharnbasveshwar College of Commerce, Gulbarga, Karnataka - 585103
- Website: www.sharncommerce.org
- AISHE Code: C-9148
- GST No: Not Found Add GST No

32 Active Users	9 Expired Users
224 Pending Users	0 Delete Request

Upcoming Earnings

Search



GPS Map Camera



Kalaburagi, Karnataka, India
8RHF+M74, Vidya Nagar, Kalaburagi, Karnataka 585105, India
Lat 17.329085°
Long 76.823425°
23/02/24 02:44 PM GMT +05:30

Google